

COVID-19 DAILY STATISTICS

RUTHERFORD COUNTY

Data Source: Foothills Health District

13-Jul-20

Total Tested	5,822
Total Negative Tests	5,280
Total Pending Tests	129

Total Positive Tests 413

Percent Positive of Individuals Tested	7.1%
Households Affected	269
Quarantined at Home	122
Quarantined at Hospital	5
Ages (25-49)	1
Ages (50-64)	1
Ages (65+)	3

Total Active Positives 127

Out of Quarantine	275
Deceased - Total	11
Ages (25-49)	1
Ages (50-64)	4
Ages (65+)	6

Female	217
Male	196

Ages (0-17)	37
Ages (18-24)	56
Ages (25-49)	145
Ages (50-64)	106
Ages (65+)	69

28018 (Bostic)	22
28040 (Ellenboro)	26
28043 (Forest City)	134
28114 (Mooresboro)	33
28139 (Rutherfordton)	134
28160 (Spindale)	43
28167 (Union Mills)	15
28746 (Lake Lure)	6

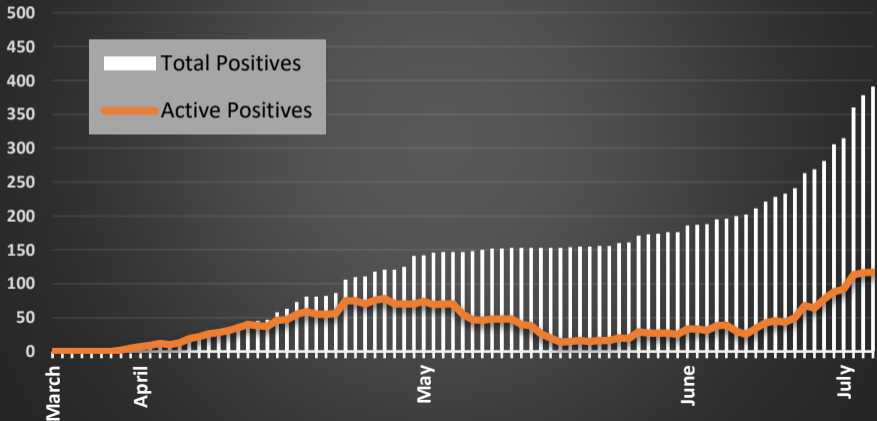
American Indian	2
Black	94
Hispanic	51
White	266

The number of quarantined positives is not the total number of quarantined individuals in the county. This number does not include the positive individuals' household or other close contacts that are also under quarantine.

TOTAL VS. ACTIVE POSITIVE CASES

Rutherford County - COVID-19

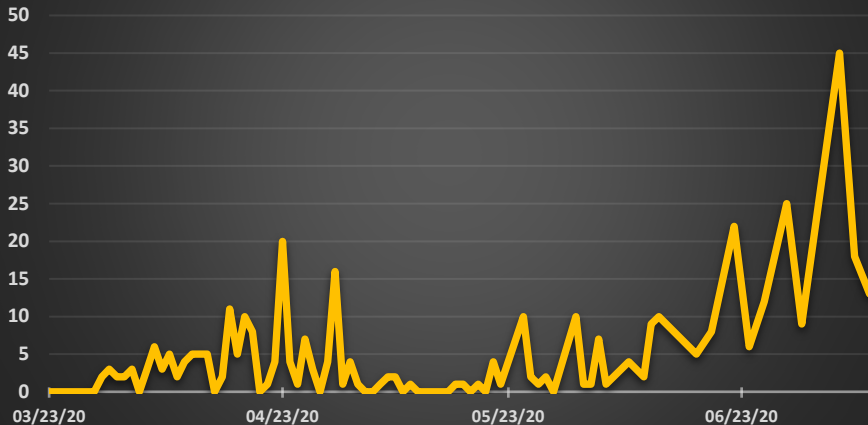
Updated: 07-13-20



OF NEW POSITIVE CASES PER DAY

Rutherford County - COVID-19

Updated: 07-13-20

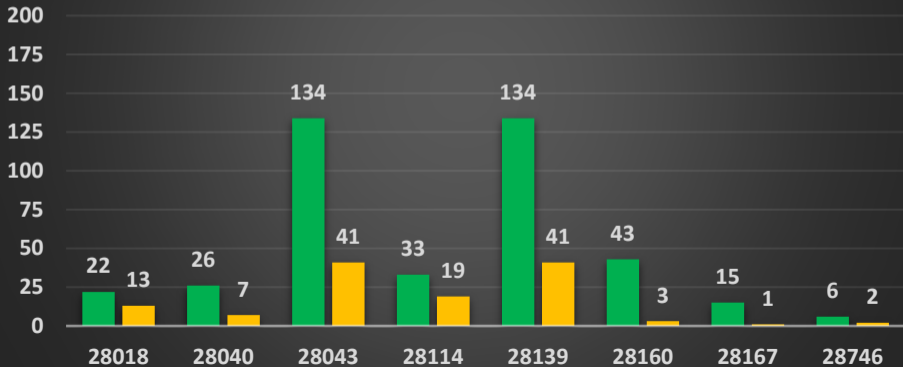


ZIP CODE DISTRIBUTION

Rutherford County- COVID-19

Updated: 07-13-20

■ Total Positives ■ Active Positives

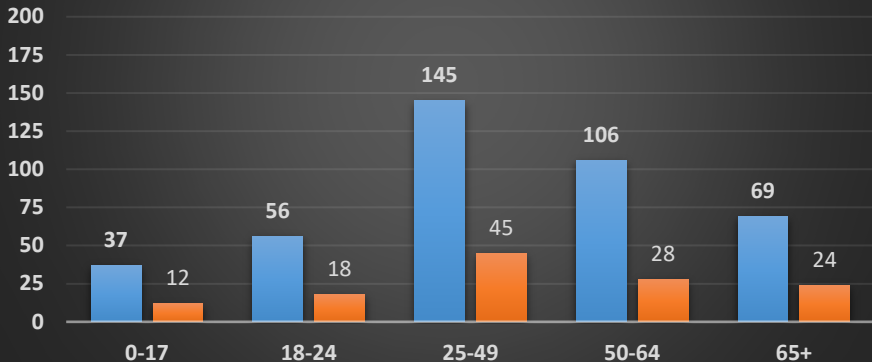


AGE RANGES

Rutherford County- COVID-19

Updated: 07-13-20

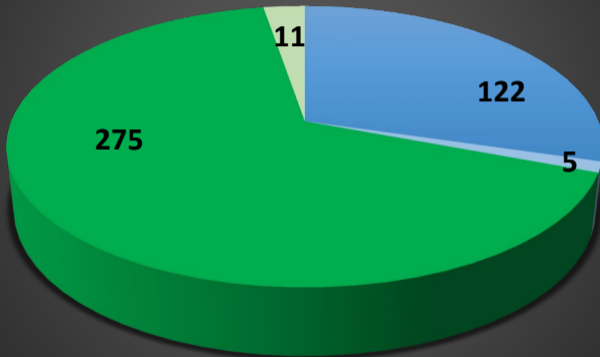
■ Total Positives ■ Active Positives



STATUS OF POSITIVE CASES

Rutherford County- COVID-19

Updated: 07-13-20

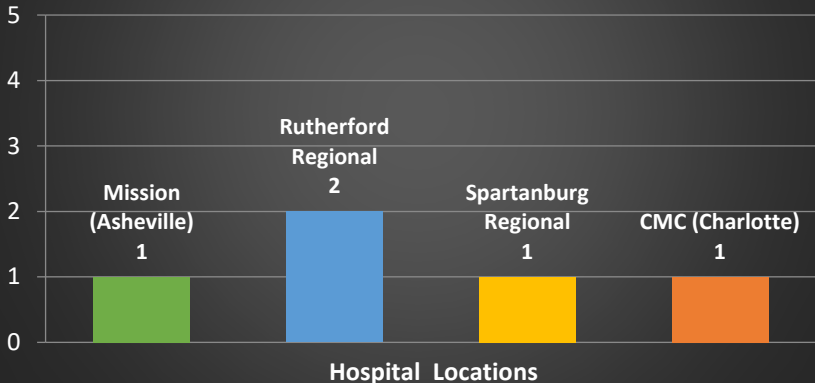


■ Quarantined ■ Hospitalized ■ Out of Quarantine ■ Deceased

CURRENT HOSPITALIZATIONS

Rutherford County- COVID-19

Updated: 07-13-20



ETHNICITY DISTRIBUTION

Rutherford County - COVID-19

Updated: 07-13-20

American Indian

1%

Black

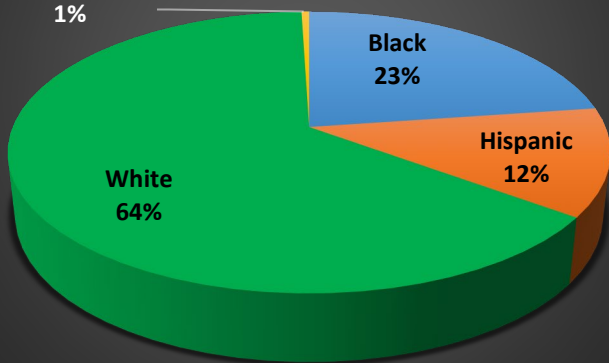
23%

Hispanic

12%

White

64%

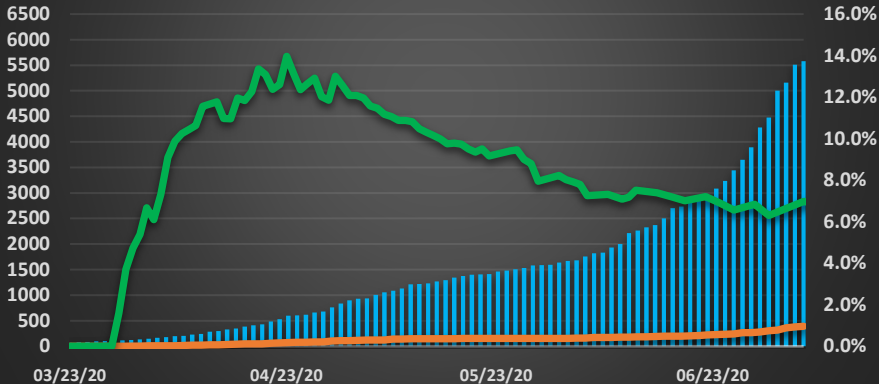


% OF TESTS THAT ARE POSITIVE

Rutherford County - COVID-19

Updated: 07-13-20

Total Tested Total Positives % of Tests that are Positive



RUTHERFORD COUNTY COVID-19 Positive Map by Zip Code

